







Client: Jennings O'Donovan & Partners	
Project: Dyrick Hill Wind Farm	
Map Title: National Indicative Fluvial Mapping - Low Probability - High End Future Scenario	
Spatial Reference Name: IREN95 Irish Transverse Mercator	
Figure Number: 9.12	Page Size: A3
Date Exported: 06/03/2023	Scale: 1:60,000
Revision Number: 2	Prepared By: DP
Tel: +353 (91) 897 583	Checked By: AG
Email: info@ecoquest.ie	
Web: www.ecoquest.ie	

### Legend

-  National Indicative Fluvial Mapping - Low Probability - High End Future Scenario
-  Turbine Locations
-  Grid Connection Route
-  Land Excluded From EIAR Boundary
-  Road Alignment
-  EIAR Boundary

Contains Irish Public Sector Information licensed under an Attribution-Non Commercial-No Derivatives 4.0 International (CC-BY-NC-ND 4.0) licence. The data has been developed to support the OPW's work with flood relief and drainage maintenance related activities. The purpose of the Flood Maps is not to designate individual properties at risk of flooding. They are community-based maps. Source <http://floodinfo.ie> - provided by the Office of Public Works.