







Client: Jennings O'Donovan & Partners	
Project: Dyrick Hill Wind Farm	
Map Title: Previously Recorded Landslide Events	
Spatial Reference Name: IREN95 Irish Transverse Mercator	
Figure Number: 8.3	Page Size: A3
Date Exported: 06/03/2023	Scale: 1:100,000
Revision Number: 3	Prepared By: DP
Tel: +353 (91) 897 583	Checked By: AG
Email: info@ecoquest.ie	
Web: www.ecoquest.ie	

Legend

-  Previously Recorded Landslide Events
-  Turbine Locations
-  Road Alignment
-  Grid Connection Route
-  Land Excluded From EIAR Boundary
-  EIAR Boundary

Contains Irish Public Sector Information (Geological Survey of Ireland) licensed under an Attribution-Non Commercial-No Derivatives 4.0 International (CC-BY-NC-ND 4.0) licence.

EMPower, Jennings O'Donovan & Partners, Andrew Garne Geotechnical Services and EcoQuest Environmental