





















Dyrick Hill Wind Farm

Figure 6.8

Proposed Wind Farm Site Habitat Map

-  Eroding Watercourses FW1
-  Gullys FW1
-  Hedgerows WL1
-  Treelines WL2
-  Broadleaved Woodland WD1
-  Mixed Woodland WD2
-  Conifer Plantation WD4
-  Scrub WS1
-  Buildings Artificial Surfaces BL3
-  Improved Agricultural Grassland GA1
-  Wet Grassland GS4
-  Heath/Acid Grassland/Dense Bracken
-  Poor Fen & Flush PF2
-  Dry Acid Grassland GS3
-  Dry Heath HH1
-  Dense Bracken HD1
-  Recolonising Bare Ground ED3
-  Spoil Bare Ground ED2



| | |
|-------------|------------|
| Drawn By | PD |
| Date | 01/05/2023 |
| Data Source | Bing |