




Dyrick Hill Wind Farm

Figure 6.2

Target Note Survey Locations

-  Turbines
-  Target Note
-  Site Boundary



0 0.175 0.35 0.7 Km



| | |
|-------------|------------|
| Drawn By | PD |
| Date | 29/05/2023 |
| Data Source | Bing |