






Dyrick Hill Wind Farm

Figure 6.10

Haul Route Widening Location 1

-  Scrubby Verge WS1/GS2
-  Hedgerow WL1
-  Improved Agricultural Grassland GA1
-  Site Boundary

0 0.0225 0.045 0.09 Km



Drawn By	PD
Date	29/05/2023
Data Source	Bing