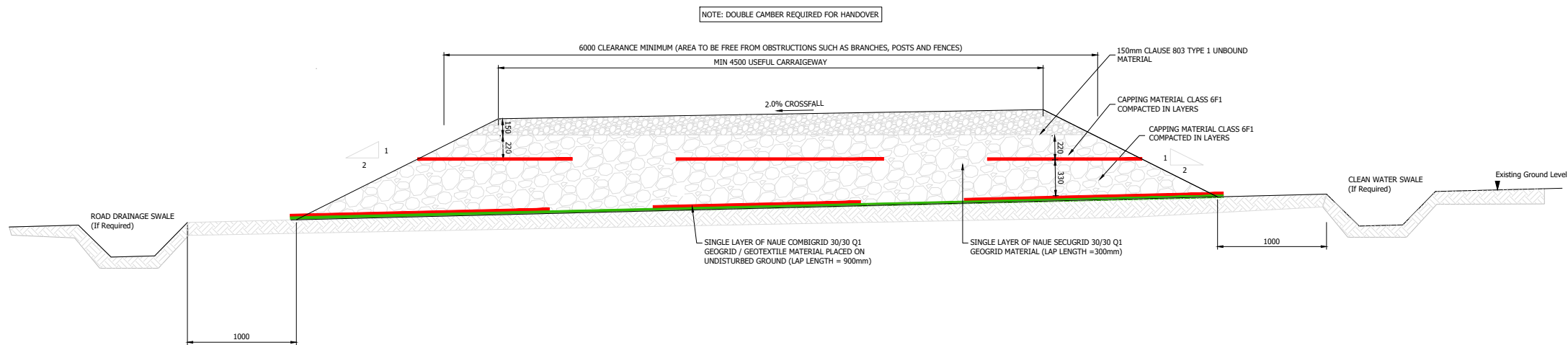
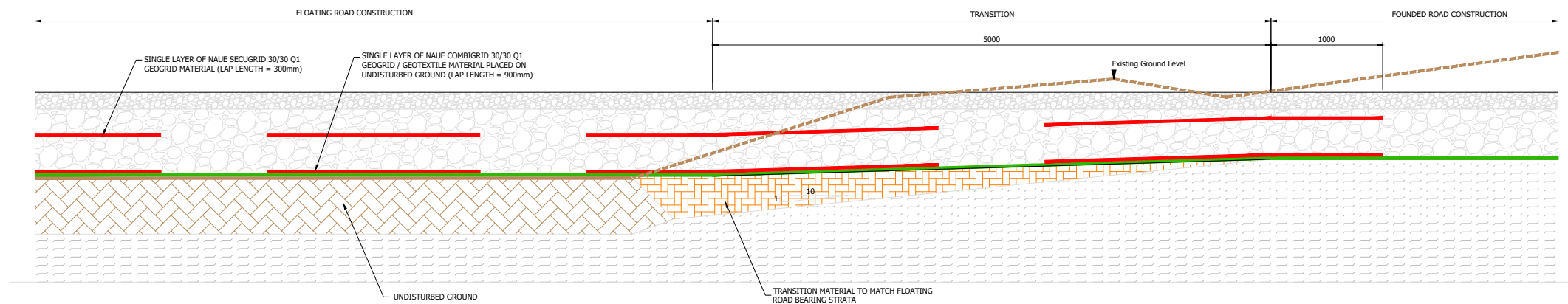


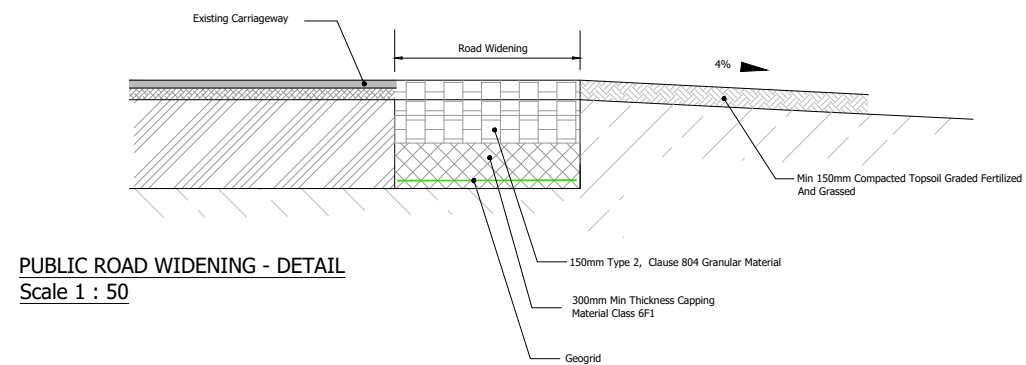
NOTES:
 1 FIGURED DIMENSIONS ONLY TO BE TAKEN FROM THIS DRAWING.
 2 ALL DRAWINGS TO BE CHECKED BY THE CONTRACTOR ON SITE.
 3 ENGINEER TO BE INFORMED OF ANY DISCREPANCIES BEFORE ANY WORK COMMENCES.
 4 THIS DRAWING TO BE READ IN CONJUNCTION WITH ALL OTHER RELEVANT DRAWINGS AND SPECIFICATIONS.



TYPICAL SECTION - NEW FLOATING ROAD - (CBR = 1%)
 SCALE 1:50



TRANSITION BETWEEN FLOATING AND FOUNDED ROAD
 SCALE 1:50



PUBLIC ROAD WIDENING - DETAIL
 Scale 1 : 50

P01	Planning Application Submission	LB	JL/RM	May, 2023
P00	Issued for Comments	LB	JL/RM	Mar, 2023
rev.	modifications	by	chkd	date

Client EM Power			
Project Proposed Wind Farm and Grid Connection at Dyrick Hill, County Waterford.			
Stage Planning Application			
Title Road Construction Details Sheet 2 of 2			
Scales 1:50 (A3)			
Surveyed	Prepared By	Checked	Date
	L.B.	J.L.	Oct. 2022

© COPYRIGHT OF JENNINGS O'DONOVAN & PARTNERS LIMITED, CONSULTING ENGINEERS, FINISKLIN, SLIGO, IRELAND.
 TEL. (0035371) 9161416.
 FAX. (0035371) 9161080.
 Email. info@jodireland.com
 Web. www.jodireland.com



Drawing no. 6497-PL-402	Revision P01
----------------------------	-----------------