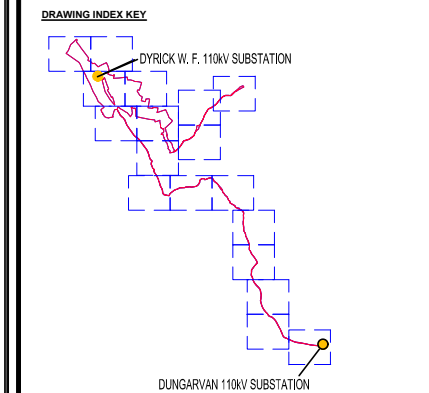


LEGEND:

PLANNING APPLICATION SITE BOUNDARY	
LANDS UNDER THE CONTROL OF THE APPLICANT	
SITE NOTICE LOCATION	



PO1	Planning Application Submission	LB/JL	May, '23
PO0	Planning Application - First Issue For Review	LB/JL	Mar, '23
rev.	modifications	by	date

Client
EMP Group

Project
Proposed Wind Farm and Grid Connection at Dyrick Hill, County Waterford.


Stage
Planning Application

Title
Overall Site Location Map & Sheet Index Plan


Scale
1:25,000 (A1) & 1:50,000 (A3)

Surveyed	Prepared By	Checked	Date
-	L.B.	J.L.	Oct. 2022

© COPYRIGHT OF
JENNINGS O'DONOVAN & PARTNERS
 CONSULTING ENGINEERS,
 FINISKLIN,
 SLIGO,
 IRELAND.
 TEL. (0035371) 9161416.
 FAX. (0035371) 9161080.
 Email. info@jodireland.com
 Web. www.jodireland.com



**THIS DRAWING IS FOR PLANNING PURPOSES ONLY.
 IT IS NOT TO BE USED AS A CONSTRUCTION DRAWING.**

 **Reproduced From the Ordnance Survey by
 Permission of the Government Licence No.
 CYAL50244098. Osi Map Ref:
 6025,5969,5906, 5833,5834,5835,5762 & 5763**

Drawing no.	Revision
6497-PL-002	P01