

PROJECT

Dyrick Hill Wind Farm
 110kV Grid Connection

CLIENT



CONSULTANTS

NOTES: -

- This drawing is to be read in conjunction with relevant engineering drawings, specifications and reports
- Dimensions are in millimeters, unless noted otherwise
- Drawings are not to be scaled use figured dimensions only

LEGEND: -

ISSUE/REVISION

NO	DATE	DESCRIPTION
P0	16.09.22	Issued for Planning
I/R	DATE	DESCRIPTION

PROJECT NUMBER

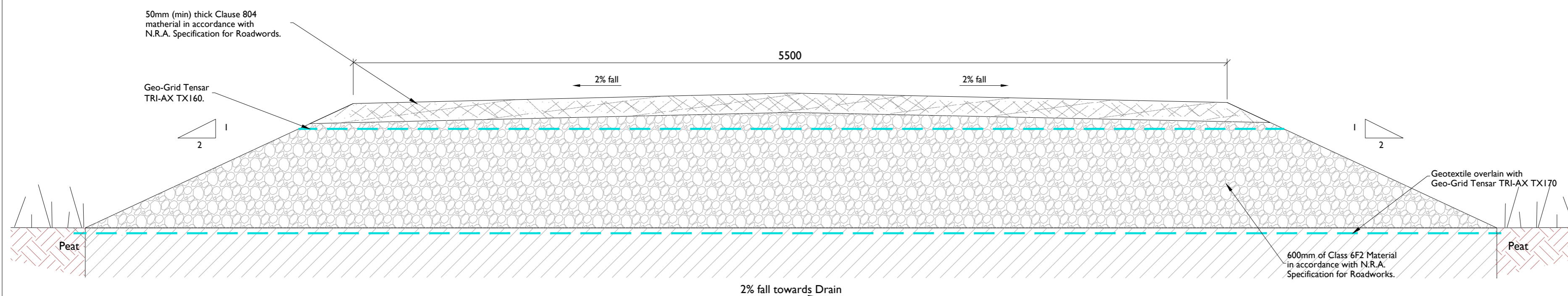
05-829

SHEET TITLE

Site Compound Details
 & Access Road Details.

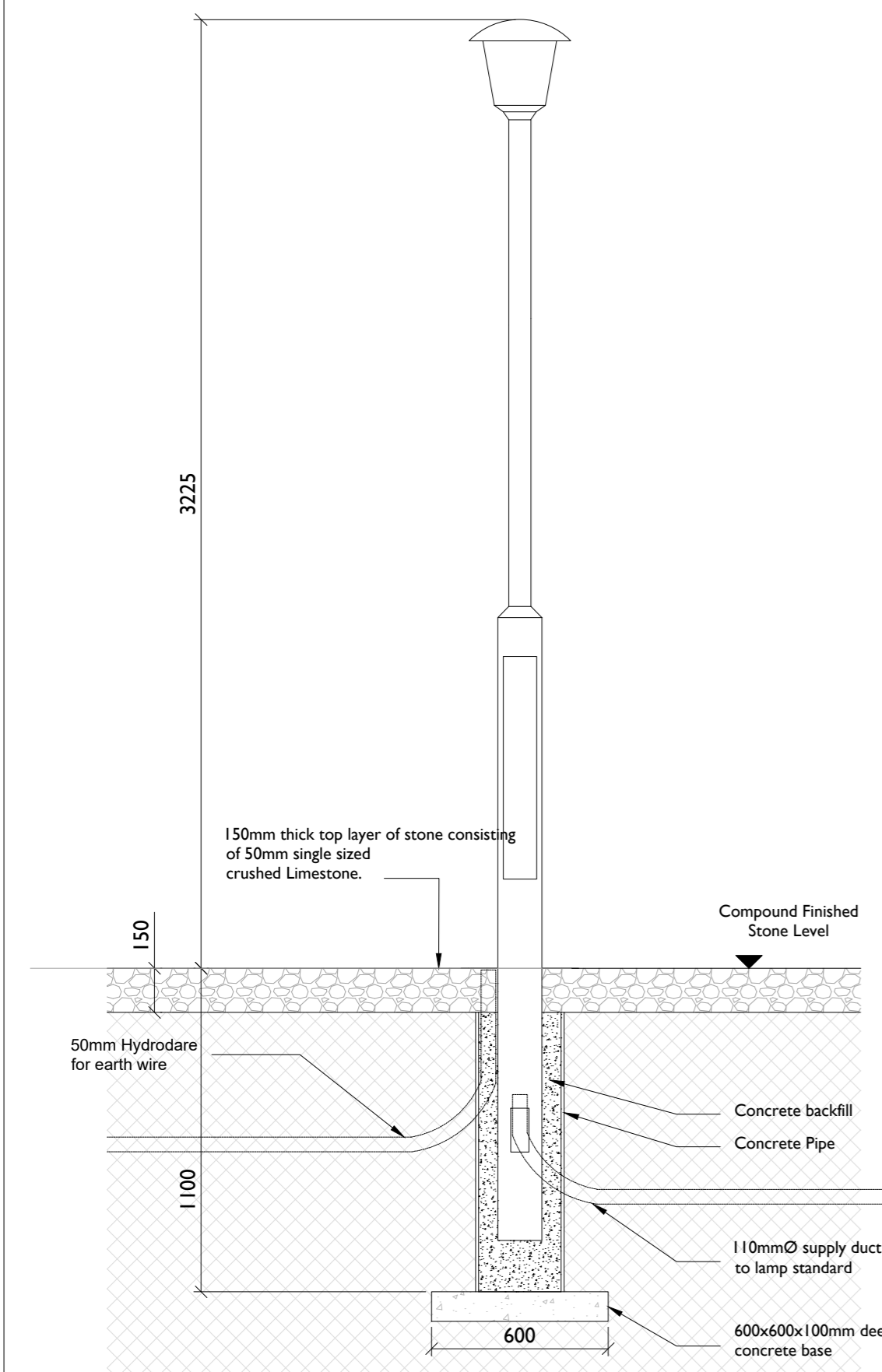
SHEET NUMBER

05829-DR-187



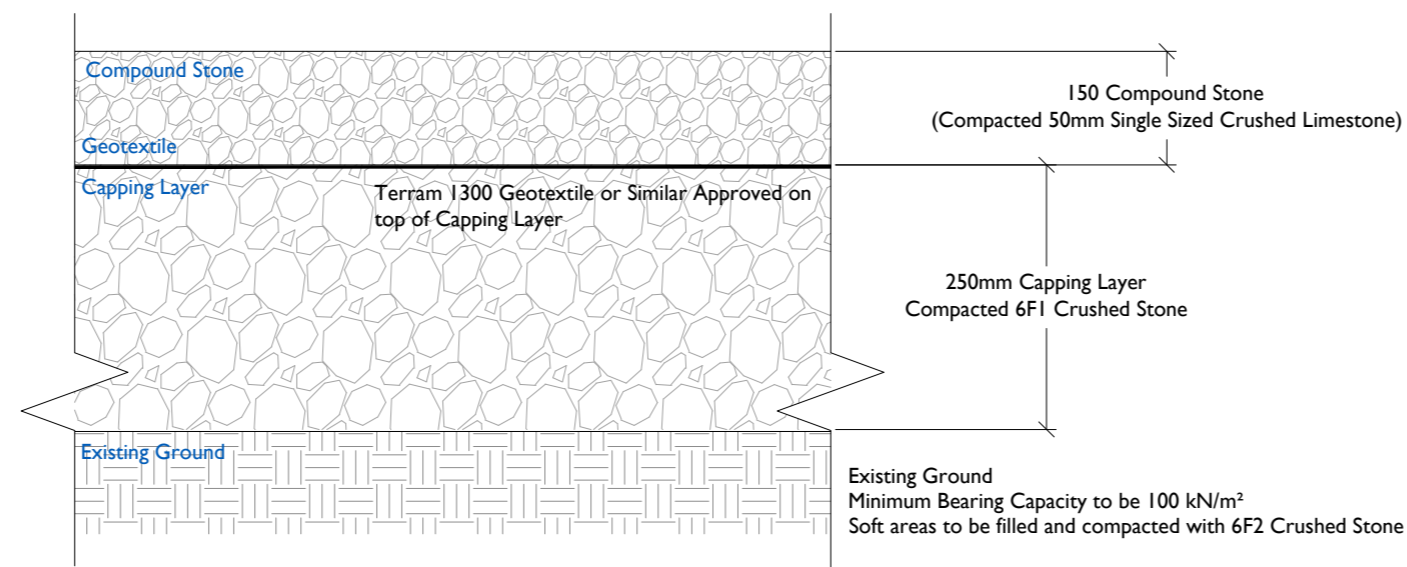
Typical Section Thru Access Road (Floating Road Detail)

SCALE 1:20



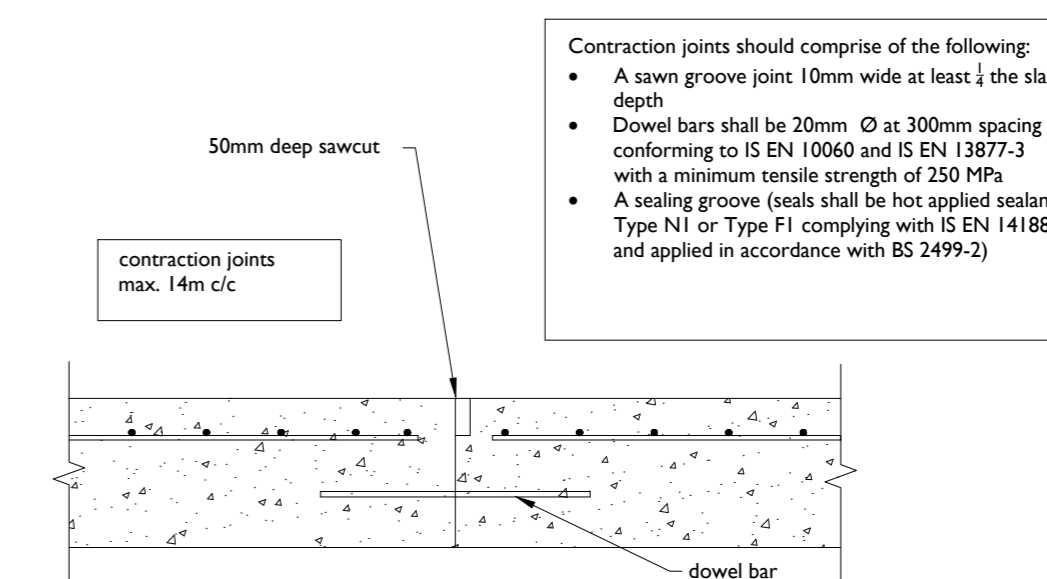
Lighting Column & Surround Detail

SCALE 1:20



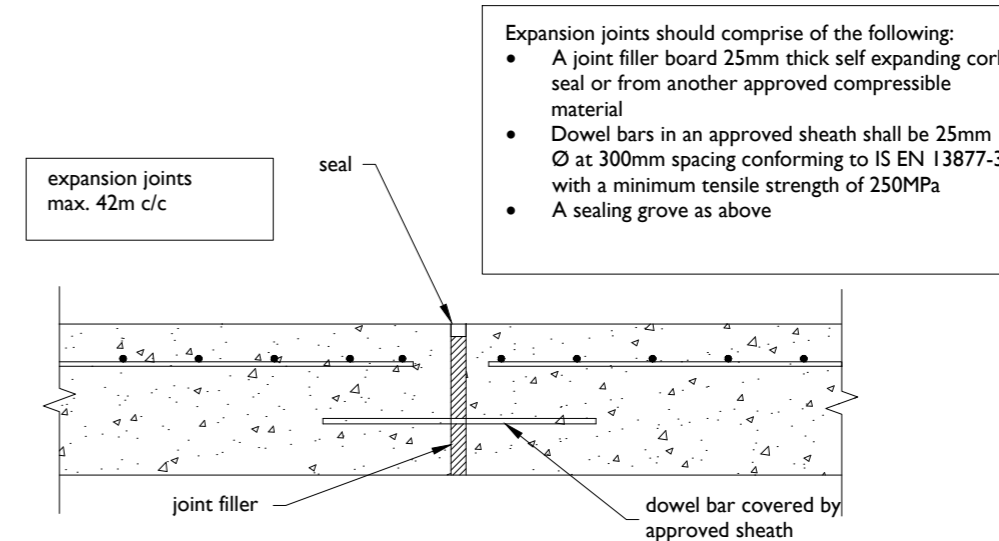
Typical Compound Detail

SCALE 1:10



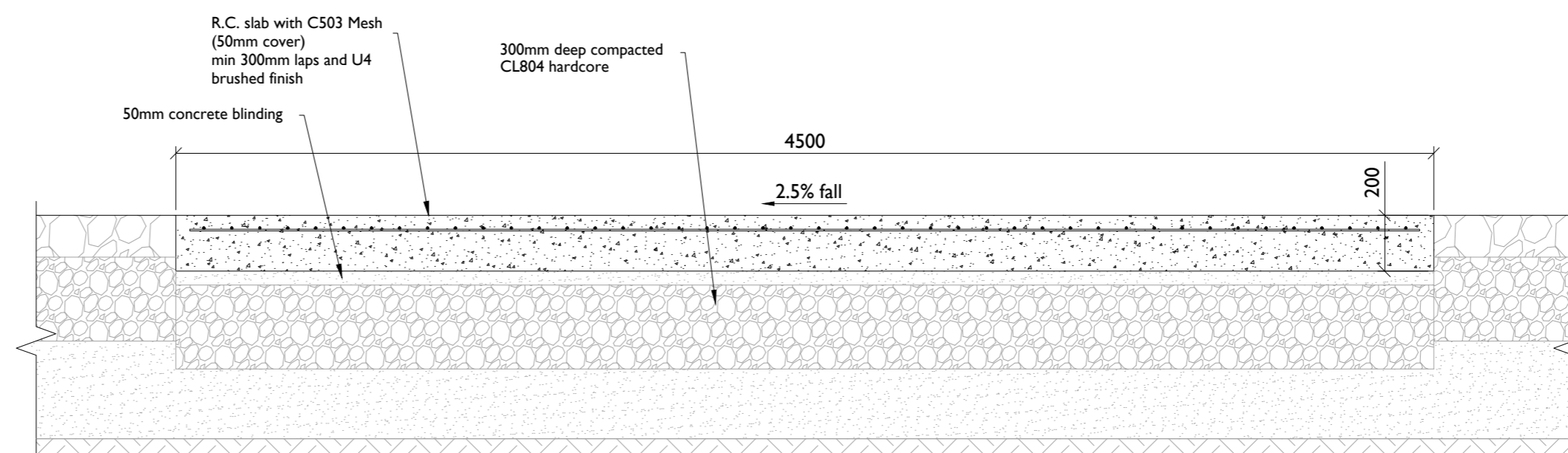
Concrete Access Road Contraction Joint

SCALE 1:10



Concrete Access Road Expansion Joint

SCALE 1:10



Typical Section - Concrete Access Road

SCALE 1:20